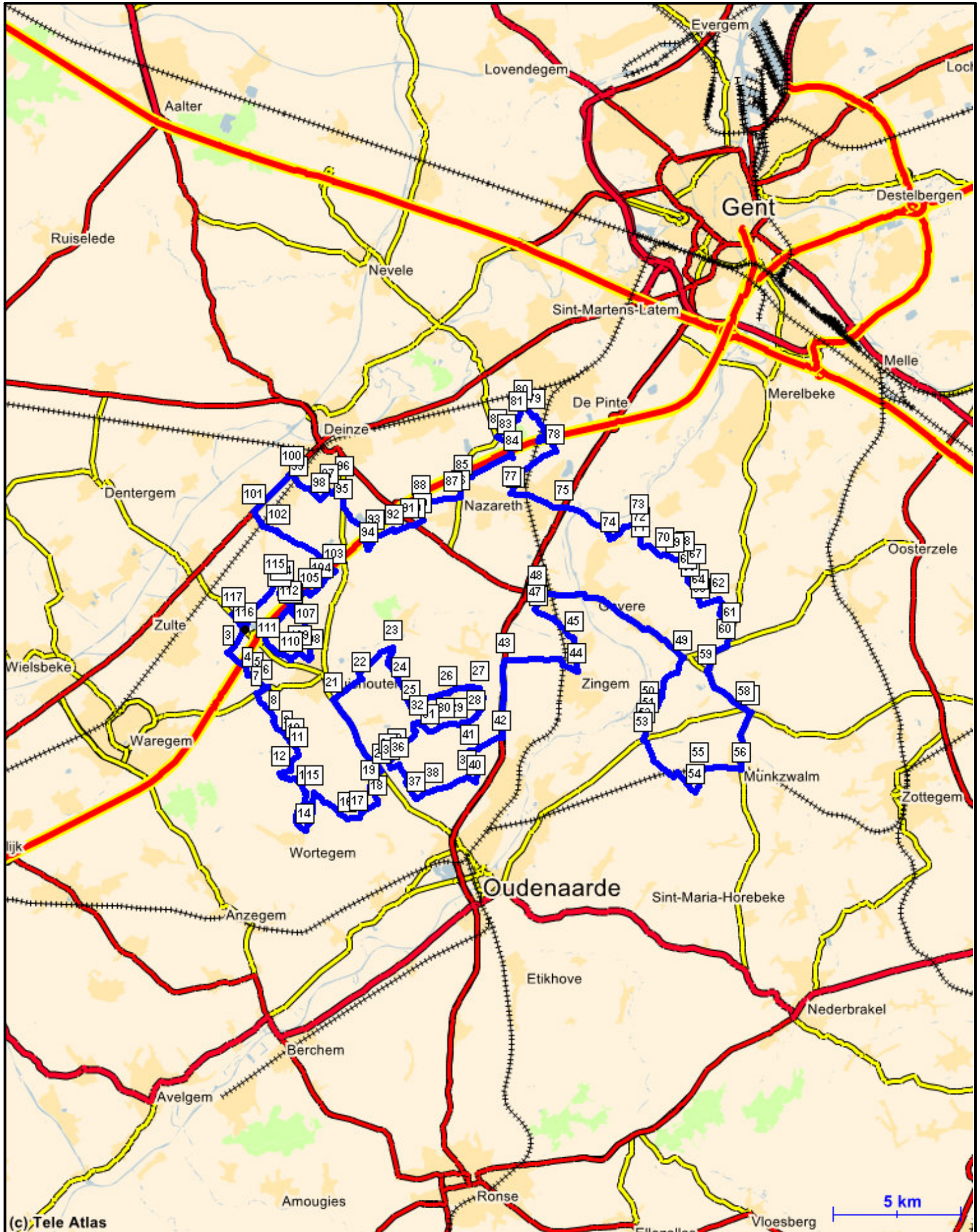


RB ID: 555

RB name: 555\_TJ - Sturgis06 - RB kms: 117,9

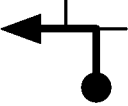
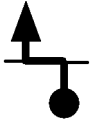



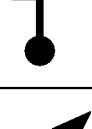

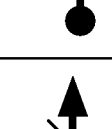


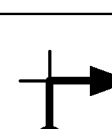

Country: Belgie - Region: Oost-Vlaanderen

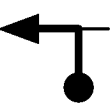

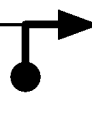


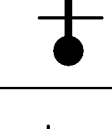

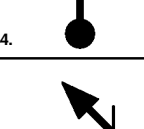






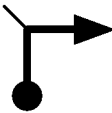





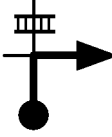
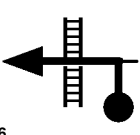
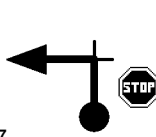



(c) Tele Atlas



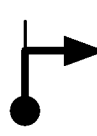


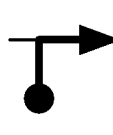

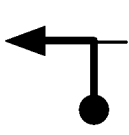

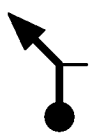


Kms Tot/Par	Image	Description
<b>0,0</b> 0,0	<b>START</b> Cafe Sturgis Oudenaardse Baan Olsene E 17 Afrit Olsene-Kruishoutem Richt. Olsene 1.	Olsene N459 - Oudenaardestraat
<b>1,6</b> 1,6	2.	Olsene Karreweg
<b>1,0</b> 2,6	3.	Olsene Stokstraat
<b>1,1</b> 3,7	4.	Nokere Stokstraat
<b>0,4</b> 4,1	5.	Kruishoutem Stokstraat
<b>0,4</b> 4,5	6.	Nokere N437 - Waregemsesteenweg
<b>0,5</b> 5,0	7.	Nokere Vandevoordeweg
<b>1,0</b> 6,0	8.	Nokere Beerstraat
<b>0,9</b> 6,9	9.	Nokere Nokeredorpstraat
<b>0,4</b> 7,3	10.	Nokere Wortegemstraat
<b>0,4</b> 7,7	11.	Nokere Turkestraat
<b>1,0</b> 8,7	12.	Nokere

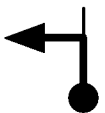
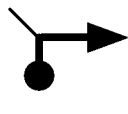
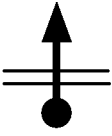

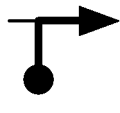
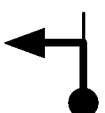
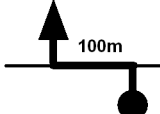





Kms Tot/Par	Image	Description
<b>1,2</b> 9,9	13.	Nokere Kleistraat
<b>1,6</b> 11,5	14.	Wortegem N494 - Kruishoutemseweg
<b>1,4</b> 12,9	15.	Ooike Vranckaertstraat
<b>1,5</b> 14,4	16.	Ooike Vondelstraat
<b>0,4</b> 14,8	17.	Ooike Vlaamse Ardennenstraat
<b>0,9</b> 15,7	18.	Ooike Vlaamse Ardennenstraat
<b>0,6</b> 16,3	19.	Ooike Ooikeplein
<b>0,7</b> 17,0	20.	Ooike N459 - Deinzestraat
<b>3,0</b> 20,0	21.	Kruishoutem Zijldegemkouterweg
<b>1,2</b> 21,2	22.	Wannegem-Lede Groenestraat
<b>1,8</b> 23,0	23.	Lozer-Kern Appelhoekstraat
<b>1,4</b> 24,4	24.	Lede Leystraat


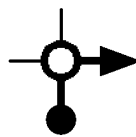

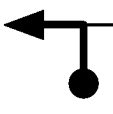
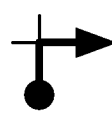
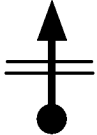

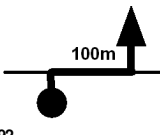

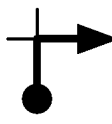


Kms Tot/Par	Image	Description
1,0 25,4	 25.	Lede Wannegemstraat
1,4 26,8	 26.	Huise Huiseplein
1,1 27,9	 27.	Mullem Korte Aststraat
1,2 29,1	 28.	Mullem Rooigem
0,7 29,8	 29.	Mullem Rooigemstraat
0,5 30,3	 30.	Lede Rooigemstraat
0,6 30,9	 31.	Lede Ledeponweg
0,6 31,5	 32.	Lede Leedsestraat
1,5 33,0	 33.	Lede Duytstraat
0,3 33,3	 34.	Ooike
0,3 33,6	 35.	Ooike Loweg
0,3 33,9	 36.	Ooike Kelderstraat

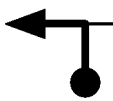
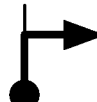

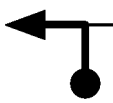
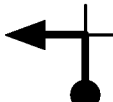

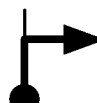
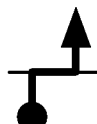
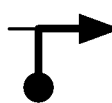


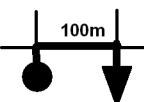
Kms Tot/Par	Image	Description
1,4 35,3	 37.	Ooike Ooikestraat
0,7 36,0	 38.	Lede Trompestraat
1,2 37,2	 39.	Eine Doorn
0,4 37,6	 40.	Eine Ruibroekstraat
1,1 38,7	 41.	Mullem Beekstraat
1,2 39,9	 42.	Heurne N60 - Westerring
2,7 42,6	 43.	N435 - Kruishoutemsesteenweg
2,7 45,3	 44.	Zingem Alfred Amelotstraat
1,2 46,5	 45.	Asper Veldstraat
1,5 48,0	 46.	Asper Veldstraat
0,2 48,2	 47.	Asper Luxemburgstraat
0,6 48,8	 48.	Asper N439 - Stationsstraat

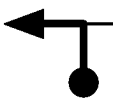
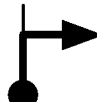

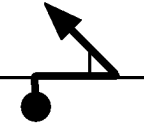


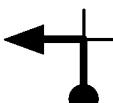
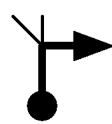
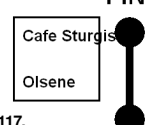
Kms Tot/Par	Image	Description
<b>5,8</b> 54,6	49. 	Meilegem Meilegemstraat
<b>2,3</b> 56,9	50. 	Nederzwalm-Hermelgem Lindestraat
<b>0,5</b> 57,4	51. 	Nederzwalm-Hermelgem Lindestraat
<b>0,3</b> 57,7	52. 	Nederzwalm-Hermelgem N435 - Schoolstraat
<b>0,4</b> 58,1	53. 	Nederzwalm-Hermelgem Stationsstraat
<b>2,8</b> 60,9	54. 	Sint-Denijs-Boekel Neerkouter
<b>0,9</b> 61,8	55. 	Sint-Denijs-Boekel Spoorweglaan
<b>1,5</b> 63,3	56. 	Munkzwalm N415 - Zuidlaan
<b>2,0</b> 65,3	57. 	Hundelgem N46 - Hoofd
<b>0,3</b> 65,6	58. 	Hundelgem N415 - Beerlegemsebaan
<b>1,9</b> 67,5	59. 	Beerlegem N415 - Beerlegemsebaan
<b>1,2</b> 68,7	60. 	Beerlegem N444 - Provinciebaan

Kms Tot/Par	Image	Description
<b>0,6</b> 69,3	61. 	Beerlegem Ellevestraat
<b>1,2</b> 70,5	62. 	Baaigem Graaf L. de Lichterveldestraat
<b>0,7</b> 71,2	63. 	Baaigem Wilgenstraat
<b>0,4</b> 71,6	64. 	Baaigem Wilgenstraat
<b>0,6</b> 72,2	65. 	Baaigem Wilgenstraat
<b>0,3</b> 72,5	66. 	Baaigem Baaigemstraat
<b>0,4</b> 72,9	67. 	Baaigem Wannegatstraat
<b>0,7</b> 73,6	68. 	Baaigem Wannegatstraat
<b>0,3</b> 73,9	69. 	Vurste Wannegatstraat
<b>0,4</b> 74,3	70. 	Vurste Wannegatstraat
<b>1,0</b> 75,3	71. 	Vurste Gentweg
<b>0,4</b> 75,7	72. 	Vurste Ten Stroom

Kms Tot/Par	Image	Description
0,4 76,1	 73.	Vurste Peperstraat
1,3 77,4	 74.	Gavere N452 - Grenadierslaan
2,0 79,4	 75.	Nazareth N452 - Stationsstraat
1,8 81,2	 76.	Nazareth Roombaardstraat <b>ODO</b>
0,1 0,1	 77.	Nazareth Oudenaardseheerweg
2,2 2,3	 78.	De Pinte Deurlestraat
2,1 4,4	 79.	De Pinte Deurlestraat
0,6 5,0	 80.	De Pinte Kortrijkseheerweg
0,4 5,4	 81.	Kortrijkseheerweg
1,0 6,4	 82.	Klapstraat
0,3 6,7	 83.	Klapstraat
0,6 7,3	 84.	Sticheldreef

Kms Tot/Par	Image	Description
2,1 9,4	 85.	Nazareth N437 - 's Gravenstraat
0,6 10,0	 86.	Nazareth Deinzestraat
0,2 10,2	 87.	Nazareth Deinzestraat
1,1 11,3	 88.	Nazareth Beenstraat
0,6 11,9	 89.	Nazareth Warandestraat
0,3 12,2	 90.	Nazareth Steenweg Deinze
0,2 12,4	 91.	Nazareth Schoolstraat
0,6 13,0	 92.	Nazareth Marollestraat
0,8 13,8	 93.	Marollestraat
0,5 14,3	 94.	Marolle Kallemeoie
1,8 16,1	 95.	Petegem-aan-de-Leie N494 - Oudenaardsesteenweg
0,8 16,9	 96.	Petegem-aan-de-Leie Bredestraat

Kms Tot/Par	Image	Description
<b>0,7</b> 17,6	 97.	Petegem-aan-de-Leie Bredestraat
<b>0,4</b> 18,0	 98.	Petegem-aan-de-Leie Pachthofstraat
<b>1,0</b> 19,0	 99.	Deinze Molenstraat
<b>0,5</b> 19,5	 100.	Deinze N43 - Kortrijksesteenweg
<b>1,9</b> 21,4	 101.	Machelen Posthoornstraat
<b>1,1</b> 22,5	 102.	Machelen Brandstraat
<b>2,4</b> 24,9	 103.	Marolle Brakkerijstraat
<b>0,7</b> 25,6	 104.	Marolle Spondemakersstraat
<b>0,6</b> 26,2	 105.	Marolle Spondemakersstraat
<b>1,0</b> 27,2	 106.	Kruishoutem Machelsestraat
<b>1,0</b> 28,2	 107.	Kruishoutem Machelsestraat
<b>0,9</b> 29,1	 108.	Kruishoutem Knokstraat

Kms Tot/Par	Image	Description
<b>0,6</b> 29,7	 109.	Kruishoutem Maaigemstraat
<b>0,4</b> 30,1	 110.	Kruishoutem Ijzerbergweg
<b>0,9</b> 31,0	 111.	Kruishoutem Huttegemstraat
<b>1,6</b> 32,6	 112.	Kruishoutem
<b>0,8</b> 33,4	 113.	Gaversstraat
<b>0,3</b> 33,7	 114.	Karreweg
<b>0,3</b> 34,0	 115.	Karreweg
<b>2,0</b> 36,0	 116.	Olsene N459 - Oudenaardestraat
<b>0,7</b> 36,7	 117.	Olsene N459 - Oudenaardestraat